

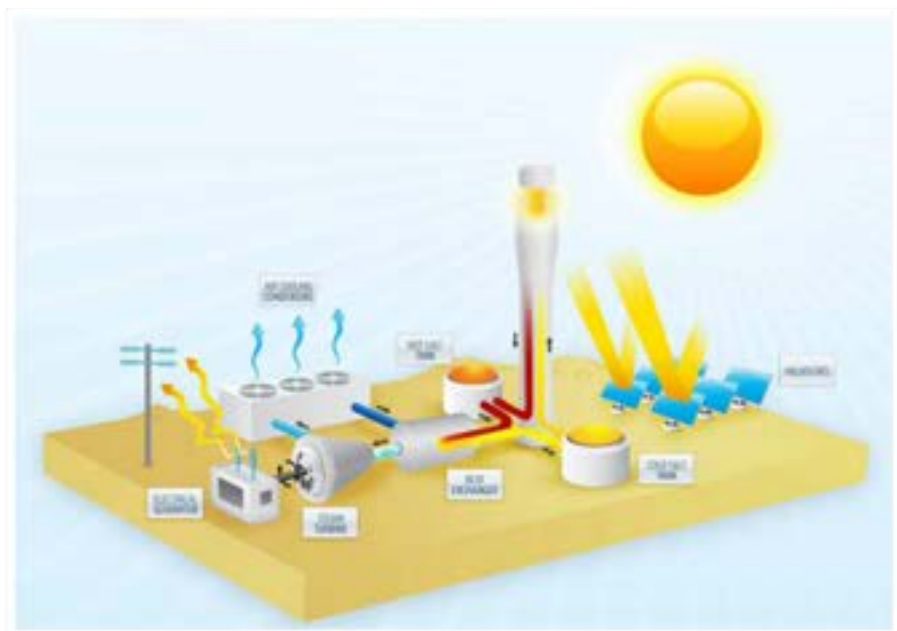
A hulu ORIGINAL

HARD SUN

HARD SUN

lancaster  ca
it's positively clear













ENERGY PERFORMANCE GUIDE[®]

Dawn Creek – Residence Three
zeroHOUSE 2.0



ESTIMATED MONTHLY ELECTRIC COSTS
FOR HOME COOLING AND VENTILATION
SYSTEMS, APPLIANCES AND LIGHTING

\$0

Actual energy consumption and costs will vary.

ESTIMATED MONTHLY GAS COSTS
FOR STOVE, DRYER, HOT WATER
& SPACE HEATING SYSTEMS

\$43



Actual energy consumption and costs will vary.



WHAT DOES THIS MEAN TO US?







LED
STREET LIGHTING

VS

HPS
STREET LIGHTING

18,000 Street lights

\$226
BILLION WORTH OF
INFRASTRUCTURE
& HOMES AT RISK
FROM COASTAL INUNDATION
AT A SEA LEVEL RISE OF
1.1 METRES.

CLOSE TO
250,000
HOMES
AT RISK!

NATIONAL INFRASTRUCTURE
WITHIN 200 M OF
THE COASTLINE

120
 PORTS



5 POWER
 STATIONS



258 POLICE, FIRE &
 AMBULANCE STATIONS



75 HOSPITALS &
 HEALTH SERVICES



44 WATER AND
 WASTE FACILITIES



\$87
BILLION

COMMERCIAL &
 LIGHT INDUSTRIAL
 BUILDINGS AT RISK



\$72
BILLION

HOMES
 AT RISK



\$67
BILLION
 ROAD & RAIL
 AT RISK

THE COSTS OF
 COASTAL FLOODING



\$12.7-\$18.1 billion
 of commercial and light
 industrial buildings at risk



\$8.7-\$11.3
BILLION
 OF ROADS AT RISK



\$22.6-\$28.2 BILLION
 OF COMMERCIAL & LIGHT INDUSTRIAL
BUILDINGS AT RISK



\$0.6-\$1.3 billion of
 rail and tramways at risk



Up to **48,000**
HOMES AT RISK!



Over **\$7 billion**
 of roads at risk



\$0.1 - \$0.5 billion
 of rail and tramways at risk

QLD

\$11.3-\$17 billion worth of commercial
 and light industrial buildings at risk



\$9.7-\$12.9 billion
 of roads at risk



NSW

Up to **68,000**
HOMES AT RISK!



\$0.6-\$1.3 billion of
 rail and tramways at risk



TAS

Up to **15,000**
HOMES AT RISK!



\$0.6-\$1.3 billion of
 rail and tramways at risk



Data relates to infrastructure exposed to coastal inundation and shoreline recession at a sea level rise of 1.1 metres (high end scenario for 2100). The replacement values are drawn from Geoscience Australia's National Exposure Information System (NEXIS) database. Source: DCC 2009; DCCCE 2011.



3¢

Vs.

19¢

CORPORATION OF THE TOWN OF CALEDON
BUILDING PERMIT

Permit No:

2003-000395

This card MUST BE KEPT POSTED at the entrance
and visible from the road.
If lost or defaced another must be obtained.

DATE ISSUED: SEPT. 19 / 03



**Taking
Back
the
POWER**



